



Verwaltungsgemeinschaft Mainburg



Geförderter Glasfaserausbau durch die Telekom in der Gemeinde Elsendorf

| | | | |
|---------------------------|-----------|----------------------|-----------|
| Abensstraße | | Am Sportplatz | |
| Hs.Nr. 4 | Hs.Nr. 11 | Hs.Nr. 1 | Hs.Nr. 7 |
| Aichberg | | Hs.Nr. 2 | Hs.Nr. 8 |
| Hs.Nr. 1 | Hs.Nr. 2 | Hs.Nr. 3 | Hs.Nr. 9 |
| Allakofen | | Hs.Nr. 4 | Hs.Nr. 10 |
| Hs.Nr. 1 | Hs.Nr. 7 | Hs.Nr. 5 | Hs.Nr. 11 |
| Hs.Nr. 1a | Hs.Nr. 8 | Hs.Nr. 6 | |
| Hs.Nr. 2 | Hs.Nr. 8a | An der Linde | |
| Hs.Nr. 3 | Hs.Nr. 9 | Hs.Nr. 4 | Hs.Nr. 11 |
| Hs.Nr. 4 | Hs.Nr. 10 | Angerstraße | |
| Hs.Nr. 5 | Hs.Nr. 11 | Hs.Nr. 1 | Hs.Nr. 4c |
| Hs.Nr. 5a | Hs.Nr. 12 | Hs.Nr. 2a | Hs.Nr. 5 |
| Hs.Nr. 6 | Hs.Nr. 14 | Hs.Nr. 2b | Hs.Nr. 6 |
| Allakofener Straße | | Hs.Nr. 3 | Hs.Nr. 7 |
| Hs.Nr. 1 | Hs.Nr. 8 | Hs.Nr. 4a | Hs.Nr. 10 |
| Hs.Nr. 2 | Hs.Nr. 9 | Hs.Nr. 4b | |
| Hs.Nr. 3 | Hs.Nr. 10 | Badergasse | |
| Hs.Nr. 4 | Hs.Nr. 12 | Hs.Nr. 1 | Hs.Nr. 3 |
| Hs.Nr. 6 | Hs.Nr. 14 | Hs.Nr. 2 | Hs.Nr. 5 |
| Hs.Nr. 7 | | Bergstraße | |
| Am Kirchberg | | Hs.Nr. 12 | |
| Hs.Nr. 1 | Hs.Nr. 5 | Blumenstraße | |
| Hs.Nr. 3 | | Hs.Nr. 4b | Hs.Nr. 21 |
| Am Moosanger | | Hs.Nr. 17 | Hs.Nr. 22 |
| Hs.Nr. 1 | Hs.Nr. 6 | Hs.Nr. 18 | Hs.Nr. 24 |
| Hs.Nr. 2 | Hs.Nr. 7 | Hs.Nr. 19 | |
| Hs.Nr. 4 | Hs.Nr. 9 | Brünnlweg | |
| Hs.Nr. 5 | Hs.Nr. 11 | Hs.Nr. 2 | Hs.Nr. 5 |
| Am Schulberg | | Hs.Nr. 3 | |
| Hs.Nr. 1 | Hs.Nr. 4 | Buchenweg | |
| Hs.Nr. 2 | Hs.Nr. 5 | Hs.Nr. 4 | Hs.Nr. 18 |
| Hs.Nr. 3 | Hs.Nr. 6 | Hs.Nr. 6 | Hs.Nr. 20 |
| | | Hs.Nr. 17 | Hs.Nr. 28 |

Verwaltungsgemeinschaft Mainburg



Geförderter Glasfaserausbau durch die Telekom in der Gemeinde Elsendorf

Dorfstraße

| | |
|-----------|------------|
| Hs.Nr. 10 | Hs.Nr. 33 |
| Hs.Nr. 20 | Hs.Nr. 34 |
| Hs.Nr. 27 | Hs.Nr. 36 |
| Hs.Nr. 28 | Hs.Nr. 37 |
| Hs.Nr. 29 | Hs.Nr. 39a |
| Hs.Nr. 31 | Hs.Nr. 39b |
| Hs.Nr. 32 | |

Eichenstraße

Hs.Nr. 1

Einthal

| | |
|----------|----------|
| Hs.Nr. 1 | Hs.Nr. 3 |
| Hs.Nr. 2 | |

Einthalstraße

Hs.Nr. 3

Emersdorf

Hs.Nr. 1

Espertstraße

| | |
|----------|-----------|
| Hs.Nr. 1 | Hs.Nr. 4a |
| Hs.Nr. 2 | Hs.Nr. 6 |
| Hs.Nr. 3 | Hs.Nr. 8 |
| Hs.Nr. 4 | Hs.Nr. 16 |

Fasanenstraße

| | |
|-----------|------------|
| Hs.Nr. 1 | Hs.Nr. 8 |
| Hs.Nr. 1a | Hs.Nr. 9 |
| Hs.Nr. 2 | Hs.Nr. 10 |
| Hs.Nr. 3 | Hs.Nr. 11 |
| Hs.Nr. 4 | Hs.Nr. 11a |
| Hs.Nr. 5 | Hs.Nr. 12 |
| Hs.Nr. 6 | Hs.Nr. 14 |
| Hs.Nr. 7 | |

Georg-Rainer-Platz

| | |
|----------|----------|
| Hs.Nr. 2 | Hs.Nr. 5 |
| Hs.Nr. 3 | |

Georg-Ruhland-Weg

Hs.Nr. 1

Glaserstraße

| | |
|-----------|------------|
| Hs.Nr. 3 | Hs.Nr. 9 |
| Hs.Nr. 3a | Hs.Nr. 10 |
| Hs.Nr. 4 | Hs.Nr. 10a |
| Hs.Nr. 5 | Hs.Nr. 11 |
| Hs.Nr. 6 | Hs.Nr. 12 |
| Hs.Nr. 7 | Hs.Nr. 14 |
| Hs.Nr. 8 | Hs.Nr. 16 |

Grubmühle

| | |
|----------|----------|
| Hs.Nr. 1 | Hs.Nr. 2 |
|----------|----------|

Hartmühle

Hs.Nr. 1


Hauptstraße

| | |
|-----------|-----------|
| Hs.Nr. 1 | Hs.Nr. 16 |
| Hs.Nr. 6 | Hs.Nr. 18 |
| Hs.Nr. 7 | Hs.Nr. 24 |
| Hs.Nr. 8 | Hs.Nr. 27 |
| Hs.Nr. 9 | Hs.Nr. 28 |
| Hs.Nr. 11 | Hs.Nr. 29 |
| Hs.Nr. 12 | Hs.Nr. 30 |
| Hs.Nr. 13 | Hs.Nr. 32 |
| Hs.Nr. 14 | Hs.Nr. 33 |
| Hs.Nr. 15 | Hs.Nr. 35 |

Hochfeldstraße

| | |
|----------|----------|
| Hs.Nr. 2 | Hs.Nr. 4 |
| Hs.Nr. 3 | Hs.Nr. 5 |


Verwaltungsgemeinschaft Mainburg



Geförderter Glasfaserausbau durch die Telekom in der Gemeinde Elsendorf

| | | | |
|-------------------------|-----------|--------------------------|------------|
| Hopfenstraße | | Lerchentäl | |
| Hs.Nr. 1 | Hs.Nr. 3 | Hs.Nr. 4 | Hs.Nr. 5 |
| Hs.Nr. 2 | Hs.Nr. 8 | | |
| Hornecker Straße | | Lindenstraße | |
| Hs.Nr. 1 | Hs.Nr. 11 | Hs.Nr. 1 | Hs.Nr. 22 |
| Hs.Nr. 3 | Hs.Nr. 13 | Hs.Nr. 2 | Hs.Nr. 23 |
| Hs.Nr. 4 | Hs.Nr. 17 | Hs.Nr. 2a | Hs.Nr. 24 |
| Hs.Nr. 5 | Hs.Nr. 21 | Hs.Nr. 4 | Hs.Nr. 26 |
| Hs.Nr. 7 | Hs.Nr. 23 | Hs.Nr. 5 | Hs.Nr. 27 |
| Hs.Nr. 9 | | Hs.Nr. 6 | Hs.Nr. 28 |
| | | Hs.Nr. 8 | Hs.Nr. 28a |
| | | Hs.Nr. 9 | Hs.Nr. 29 |
| | | Hs.Nr. 10 | Hs.Nr. 30 |
| | | Hs.Nr. 11 | Hs.Nr. 31 |
| | | Hs.Nr. 12 | Hs.Nr. 32 |
| | | Hs.Nr. 12a | Hs.Nr. 33 |
| | | Hs.Nr. 13 | Hs.Nr. 34 |
| | | Hs.Nr. 14 | Hs.Nr. 35 |
| | | Hs.Nr. 15 | Hs.Nr. 36 |
| | | Hs.Nr. 16 | Hs.Nr. 37 |
| | | Hs.Nr. 17 | Hs.Nr. 38 |
| | | Hs.Nr. 18 | Hs.Nr. 40 |
| | | Hs.Nr. 19 | Hs.Nr. 42 |
| | | Hs.Nr. 21 | Hs.Nr. 43 |
| | | | |
| | | Mainburger Straße | |
| | | Hs.Nr. 1 | Hs.Nr. 17 |
| | | Hs.Nr. 2 | Hs.Nr. 18 |
| | | Hs.Nr. 4 | Hs.Nr. 19 |
| | | Hs.Nr. 5 | Hs.Nr. 19a |
| | | Hs.Nr. 6 | Hs.Nr. 20 |
| | | Hs.Nr. 7 | Hs.Nr. 21 |
| | | Hs.Nr. 8 | Hs.Nr. 22 |
| | | Hs.Nr. 9 | Hs.Nr. 23 |
| | | Hs.Nr. 10 | Hs.Nr. 24 |
| | | Hs.Nr. 11 | Hs.Nr. 26 |
| | | Hs.Nr. 13 | Hs.Nr. 26a |
| | | Hs.Nr. 13a | Hs.Nr. 28 |
| | | Hs.Nr. 14 | Hs.Nr. 30 |
| | | Hs.Nr. 15 | Hs.Nr. 32 |
| | | Hs.Nr. 16 | |

Verwaltungsgemeinschaft Mainburg



Geförderter Glasfaserausbau durch die Telekom in der Gemeinde Elsendorf

Mallmersdorfer Straße

| | |
|----------|-----------|
| Hs.Nr. 1 | Hs.Nr. 5 |
| Hs.Nr. 3 | Hs.Nr. 11 |

Neuthalhang

| | |
|----------|-----------|
| Hs.Nr. 1 | Hs.Nr. 9 |
| Hs.Nr. 2 | Hs.Nr. 10 |
| Hs.Nr. 3 | Hs.Nr. 11 |
| Hs.Nr. 4 | Hs.Nr. 12 |
| Hs.Nr. 5 | Hs.Nr. 14 |
| Hs.Nr. 6 | Hs.Nr. 16 |
| Hs.Nr. 7 | Hs.Nr. 18 |
| Hs.Nr. 8 | Hs.Nr. 20 |

Neutalweg

| | |
|----------|----------|
| Hs.Nr. 1 | Hs.Nr. 5 |
| Hs.Nr. 3 | Hs.Nr. 7 |

Pfarrergaßl

Hs.Nr. 1

Pfarrer-Stock-Weg

| | |
|----------|----------|
| Hs.Nr. 1 | Hs.Nr. 4 |
| Hs.Nr. 2 | Hs.Nr. 5 |
| Hs.Nr. 3 | |

Randkofener Straße

Hs.Nr. 4

Ratzenhofener Straße

| | |
|-----------|-----------|
| Hs.Nr. 1 | Hs.Nr. 8 |
| Hs.Nr. 1a | Hs.Nr. 9 |
| Hs.Nr. 2 | Hs.Nr. 10 |
| Hs.Nr. 3 | Hs.Nr. 12 |
| Hs.Nr. 4 | Hs.Nr. 21 |
| Hs.Nr. 5 | Hs.Nr. 22 |
| Hs.Nr. 5a | Hs.Nr. 31 |
| Hs.Nr. 6 | Hs.Nr. 33 |
| Hs.Nr. 7 | |

Römerstraße

| | |
|-----------|-----------|
| Hs.Nr. 3 | Hs.Nr. 16 |
| Hs.Nr. 4 | Hs.Nr. 22 |
| Hs.Nr. 6 | Hs.Nr. 23 |
| Hs.Nr. 9 | Hs.Nr. 27 |
| Hs.Nr. 13 | Hs.Nr. 31 |

Rottenburger Straße

| | |
|----------|-----------|
| Hs.Nr. 1 | Hs.Nr. 8 |
| Hs.Nr. 2 | Hs.Nr. 9 |
| Hs.Nr. 4 | Hs.Nr. 10 |
| Hs.Nr. 5 | Hs.Nr. 12 |
| Hs.Nr. 6 | Hs.Nr. 14 |
| Hs.Nr. 7 | |

Sandweg

| | |
|-----------|-----------|
| Hs.Nr. 6 | Hs.Nr. 11 |
| Hs.Nr. 10 | |

Schloßweg

| | |
|----------|----------|
| Hs.Nr. 1 | Hs.Nr. 3 |
|----------|----------|

Schulstraße

| | |
|----------|-----------|
| Hs.Nr. 4 | Hs.Nr. 10 |
| Hs.Nr. 6 | |

St.-Anton-Straße

| | |
|----------|-----------|
| Hs.Nr. 1 | Hs.Nr. 15 |
| Hs.Nr. 3 | Hs.Nr. 17 |


Waldweg

| | |
|----------|----------|
| Hs.Nr. 2 | Hs.Nr. 6 |
| Hs.Nr. 3 | Hs.Nr. 7 |
| Hs.Nr. 4 | Hs.Nr. 8 |
| Hs.Nr. 5 | |

Weinbergstraße

Hs.Nr. 2

Verwaltungsgemeinschaft Mainburg



Geförderter Glasfaserausbau durch die Telekom in der Gemeinde Elsendorf

Weingartener Straße

| | |
|-----------|-----------|
| Hs.Nr. 1 | Hs.Nr. 5a |
| Hs.Nr. 3a | Hs.Nr. 5b |
| Hs.Nr. 3b | |

Wiesenstraße

Hs.Nr. 1a

Wirtstraße

| | |
|----------|-----------|
| Hs.Nr. 2 | Hs.Nr. 6 |
| Hs.Nr. 3 | Hs.Nr. 8 |
| Hs.Nr. 4 | Hs.Nr. 10 |

Ziegelstadelstraße

| | |
|-----------|-----------|
| Hs.Nr. 3 | Hs.Nr. 17 |
| Hs.Nr. 8 | Hs.Nr. 18 |
| Hs.Nr. 11 | Hs.Nr. 19 |